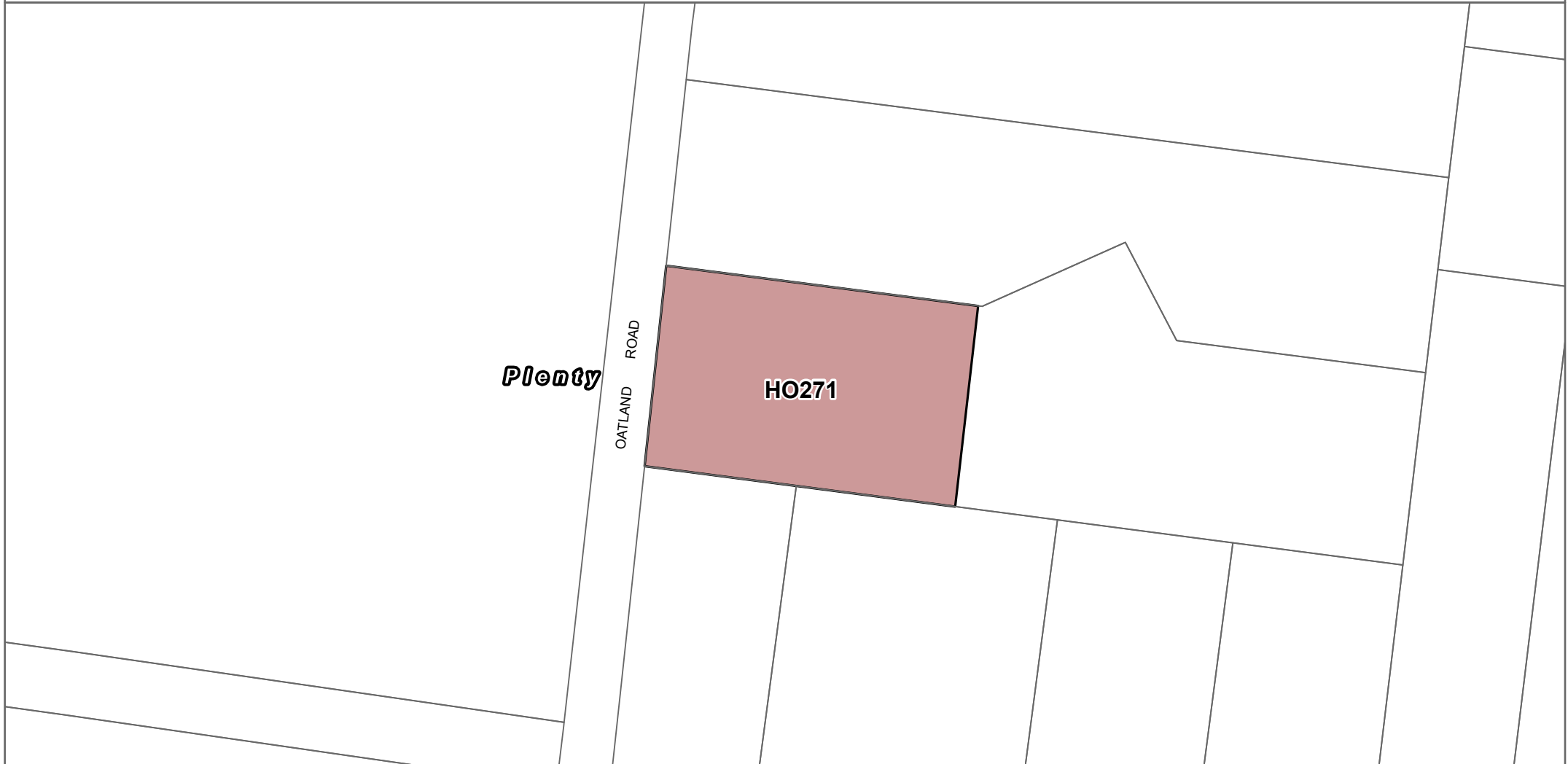




# NILLUMBIK PLANNING SCHEME - LOCAL PROVISION

## AMENDMENT C142nill



### LEGEND

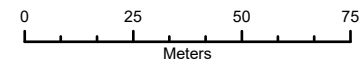
-  HO - Heritage Overlay
-  Local Government Area

### Disclaimer

This publication may be of assistance to you but the State of Victoria and its employees do not guarantee that the publication is without flaw of any kind or is wholly appropriate for your particular purposes and therefore disclaims all liability for any error, loss or other consequence which may arise from you relying on any information in this publication.

© The State of Victoria Department of Environment, Land, Water and Planning 2021

Planning Group  
Print Date: 30/09/2021  
Amendment Version: 1



Environment,  
Land, Water  
and Planning

Part of Planning Scheme Map 8HO

